


STATE	PROJECT	SHEET NUMBER	TOTAL SHEETS
MT	PFH 98-1(1)	1	29

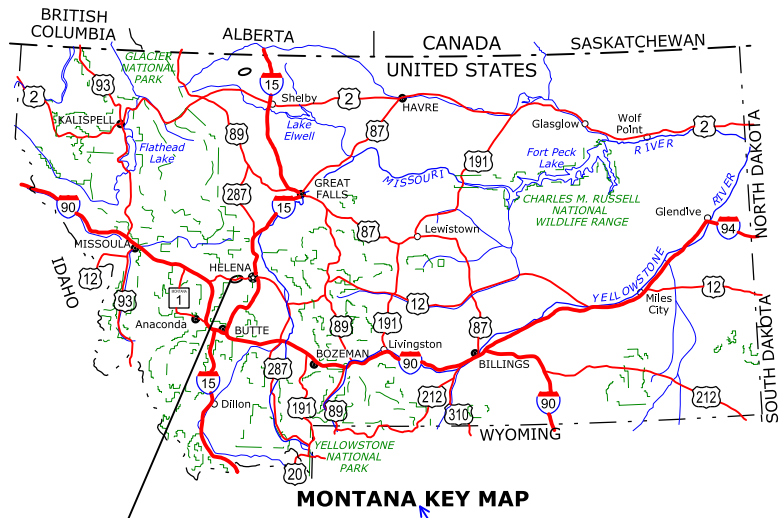
U. S. DEPARTMENT OF TRANSPORTATION FEDERAL HIGHWAY ADMINISTRATION



INDEX TO SHEETS	
SHEET NO.	DESCRIPTION
1	TITLE SHEET
2	SYMBOLS & ABBREVIATIONS
3	TYPICAL SECTION
4-6	VICINITY MAP
7-29	RIGHT-OF-WAY PLAN SHEETS

Library: ROW
Cell: B_Title_US [B_Title_M]
AS = 1, w/annotation scale on
Drop cell once

Level: D_Tables
TextStyle: Sheet Index
Text Size = 8 [2], w/annotation scale on
Line Spacing = 0.5

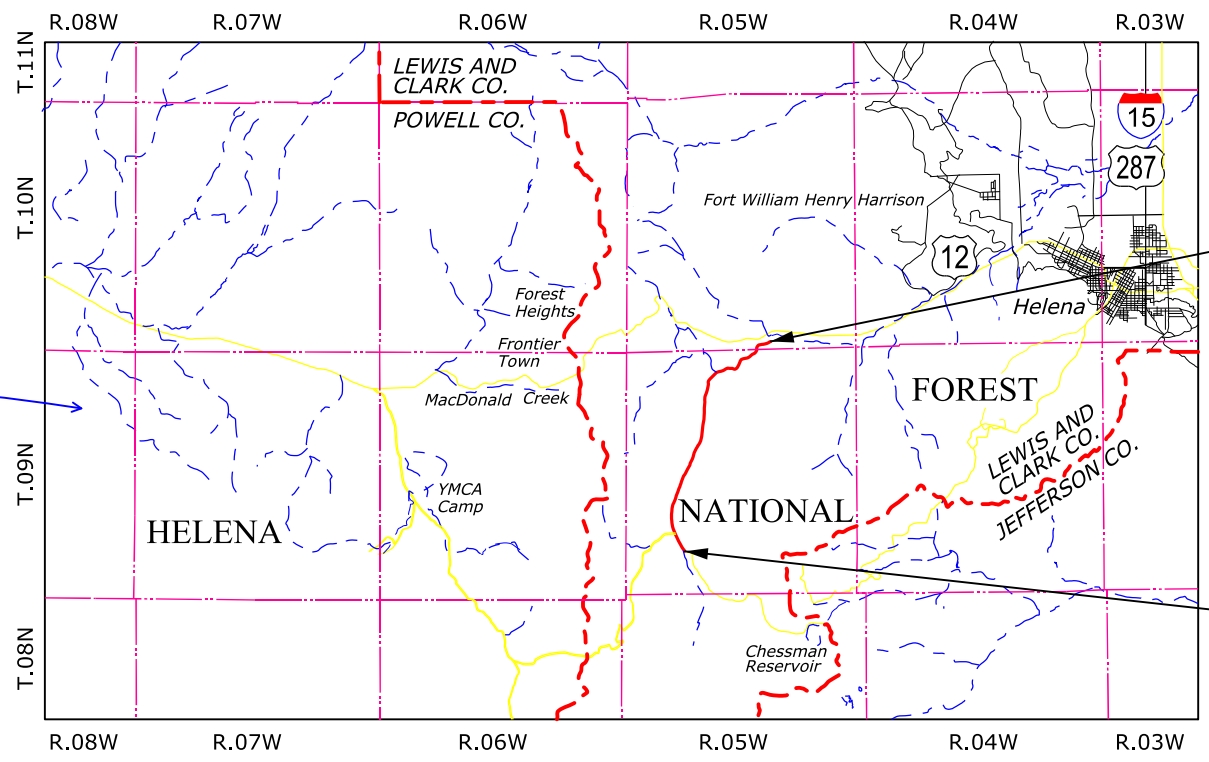


Library: KeyMaps
Cell: MT
AS = 1, (no annotation scale)

RIGHT-OF-WAY PLANS FOR PROPOSED PROJECT MONTANA FOREST HIGHWAY PROJECT PFH 98-1(1) **RIMINI ROAD** HELENA NATIONAL FOREST LEWIS AND CLARK COUNTY MONTANA

All text, dimensions and cells should be placed with annotation scale on unless otherwise noted. This sets the text, dimension and cell sizes for most TextStyles, DimStyles and cells base on the Active Model Scale. Be sure that the cell library is current and contain cells with active annotation scale.

LENGTH 6.25 MILES



Level: D_Dimensions
TextStyle: Profile (Vert)
Text Size = 8 [2],
w/annotation scale on

Level: D_Dimensions
TextStyle: Note Heading
Text Size = 12 [3], w/annotation scale on
Line Spacing = 0.5
UPPERCASE

Begin Project
1+00.00

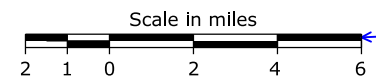
End Project
331+00.00

Insert Map from:
Design Title Sheet



Change BY to FOR on
consultant prepared plans

Library ROW:
Cell: Scale_US_mile [Scale_M_US_kilo_mile]
Adjust Width NOT Length
(Unproportional)
TextStyle: Style (none)
Text Size = 7 [1.75] (no annotation scale)



PLANS PREPARED BY
**U.S. DEPARTMENT OF TRANSPORTATION
FEDERAL HIGHWAY ADMINISTRATION**
WESTERN FEDERAL LANDS HIGHWAY DIVISION
VANCOUVER, WASHINGTON

3/26/2013

...\\m0981\j... [US_fm2D]