Kuhio Highway (Route 56)
Kapaa Stream Bridge

Existing Bridge Photograph

Proposed Bridge Illustration

Central Federal Lands Highway Division
US Department of Transportation - Federal Highway Administration

Presented by:

Kapaa Typical Section

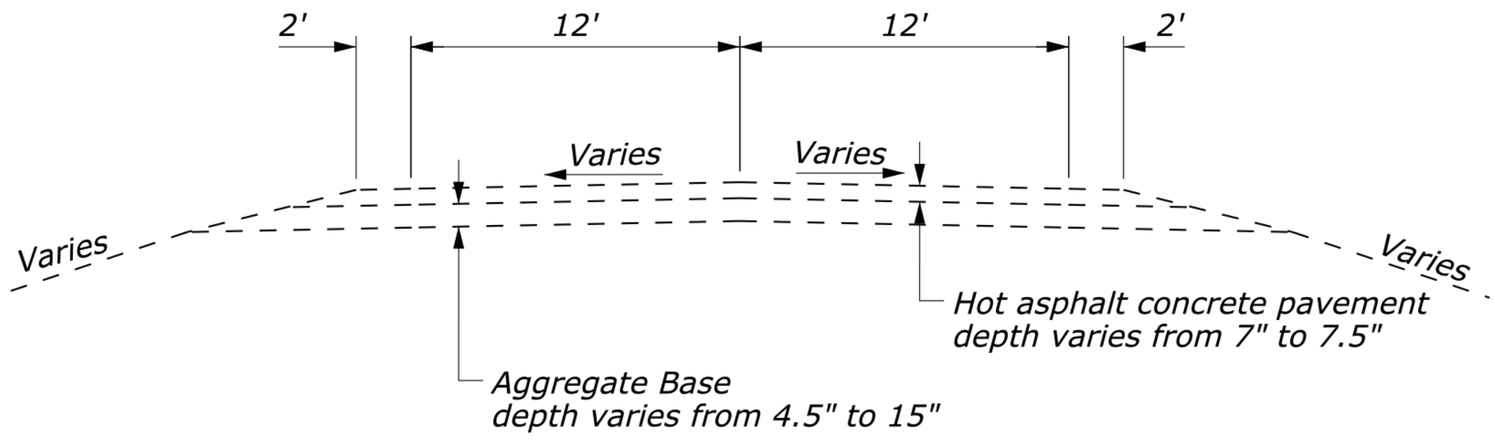

EXISTING TYPICAL SECTION

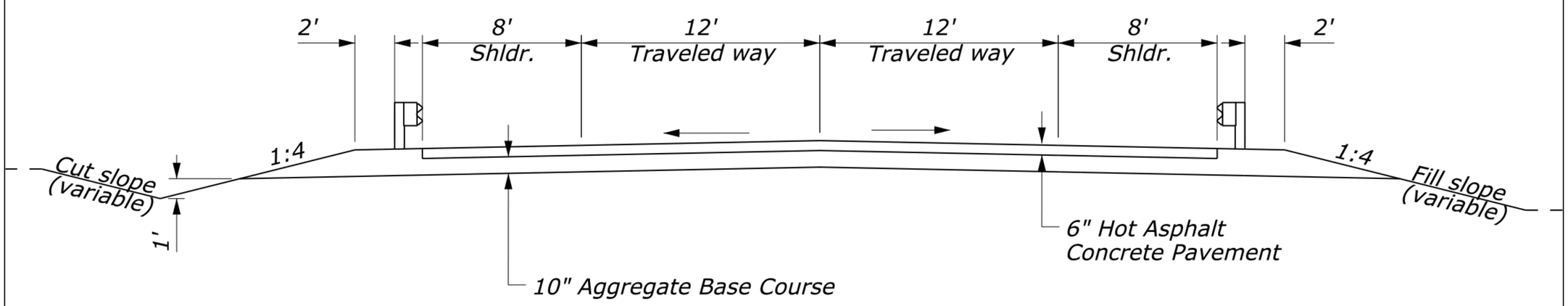

PROPOSED APPROACH TYPICAL SECTION

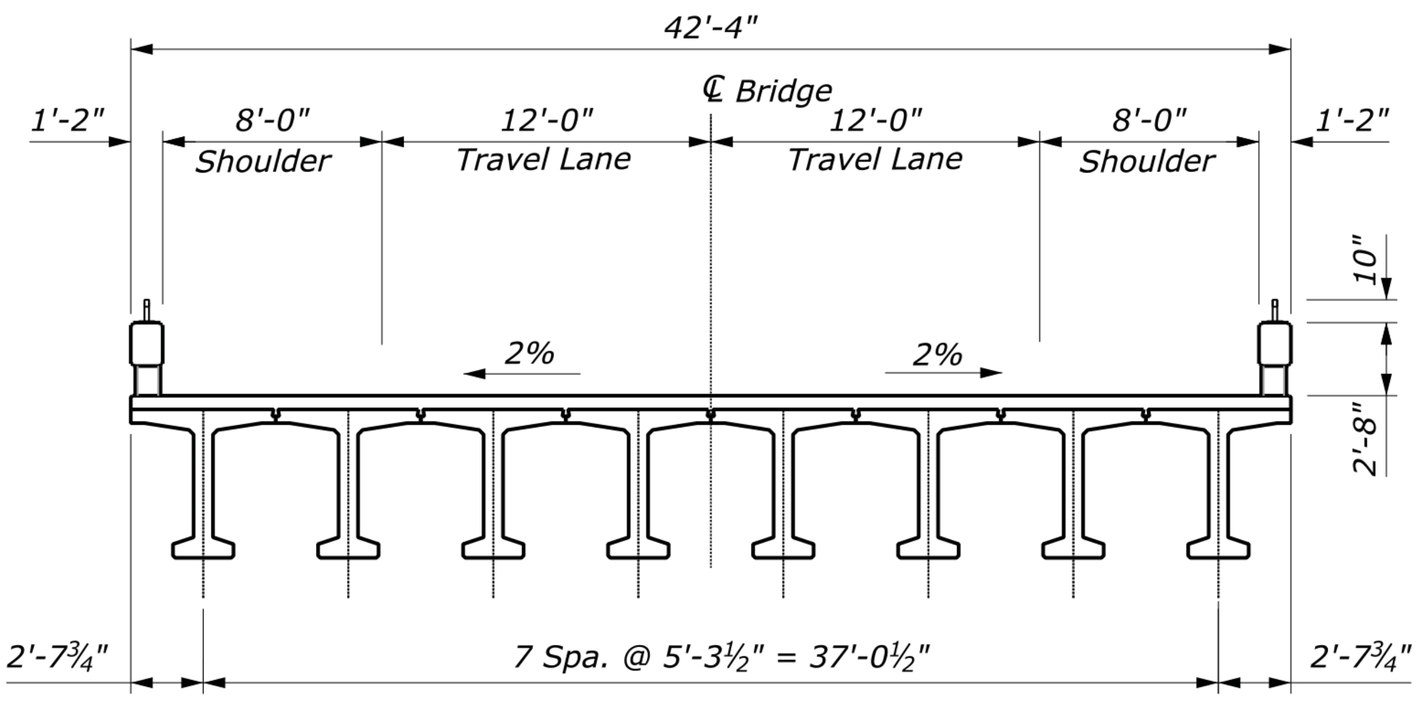

PROPOSED BRIDGE TYPICAL SECTION

Central Federal Lands Highway Division
US Department of Transportation - Federal Highway Administration

Presented by:

Kuhio Highway and Mailihuna Road Alternative - Roundabout Intersection

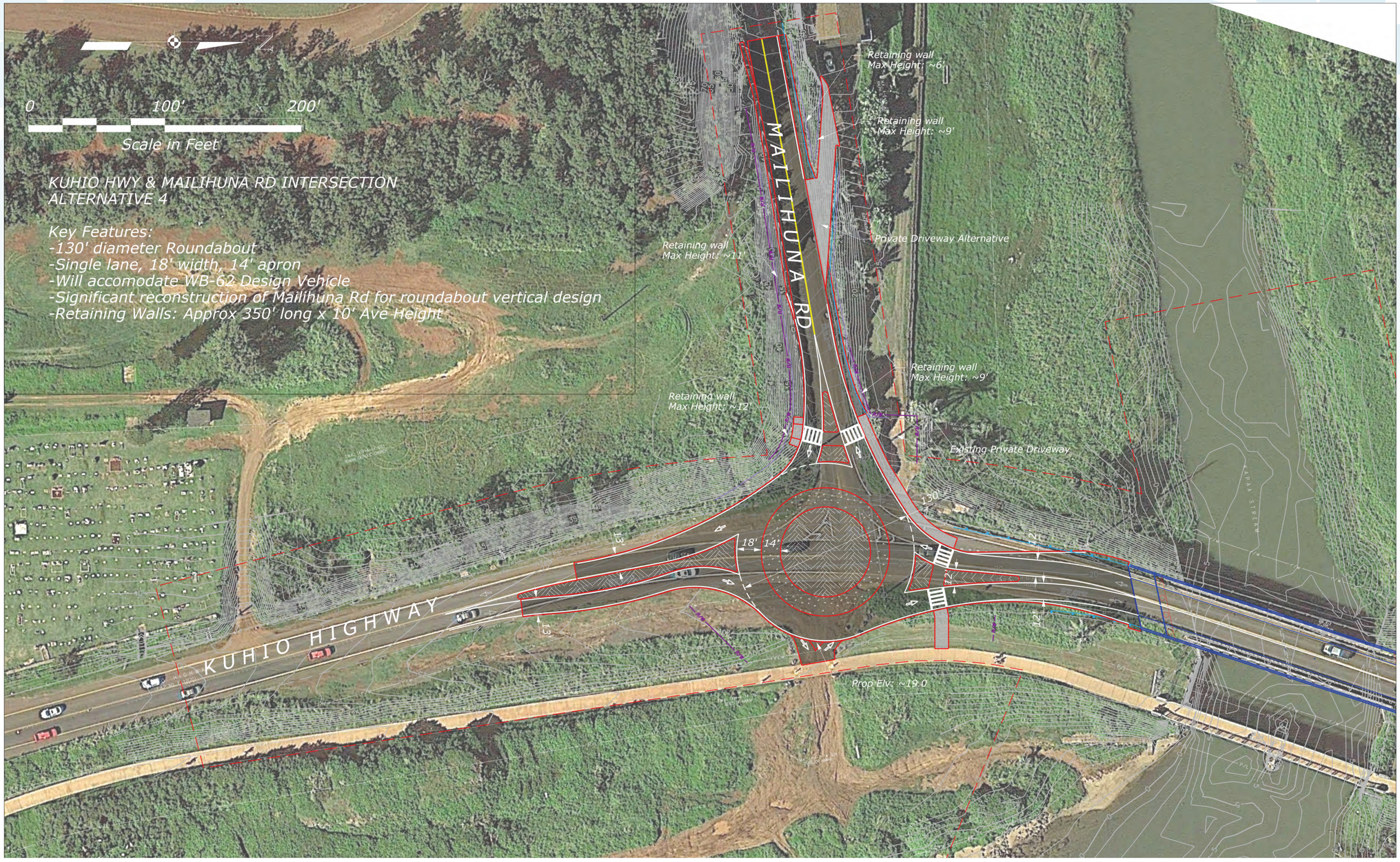

Central Federal Lands Highway Division
US Department of Transportation - Federal Highway Administration

Presented by:

Kuhio Highway and Mailihuna Road Alternative - Signalized Intersection



Department of Transportation State of Hawaii

Central Federal Lands Highway Division
US Department of Transportation - Federal Highway Administration

Presented by:
ch2m

Kuhio Highway (Route 56)
Kapaa Stream Bridge Detour

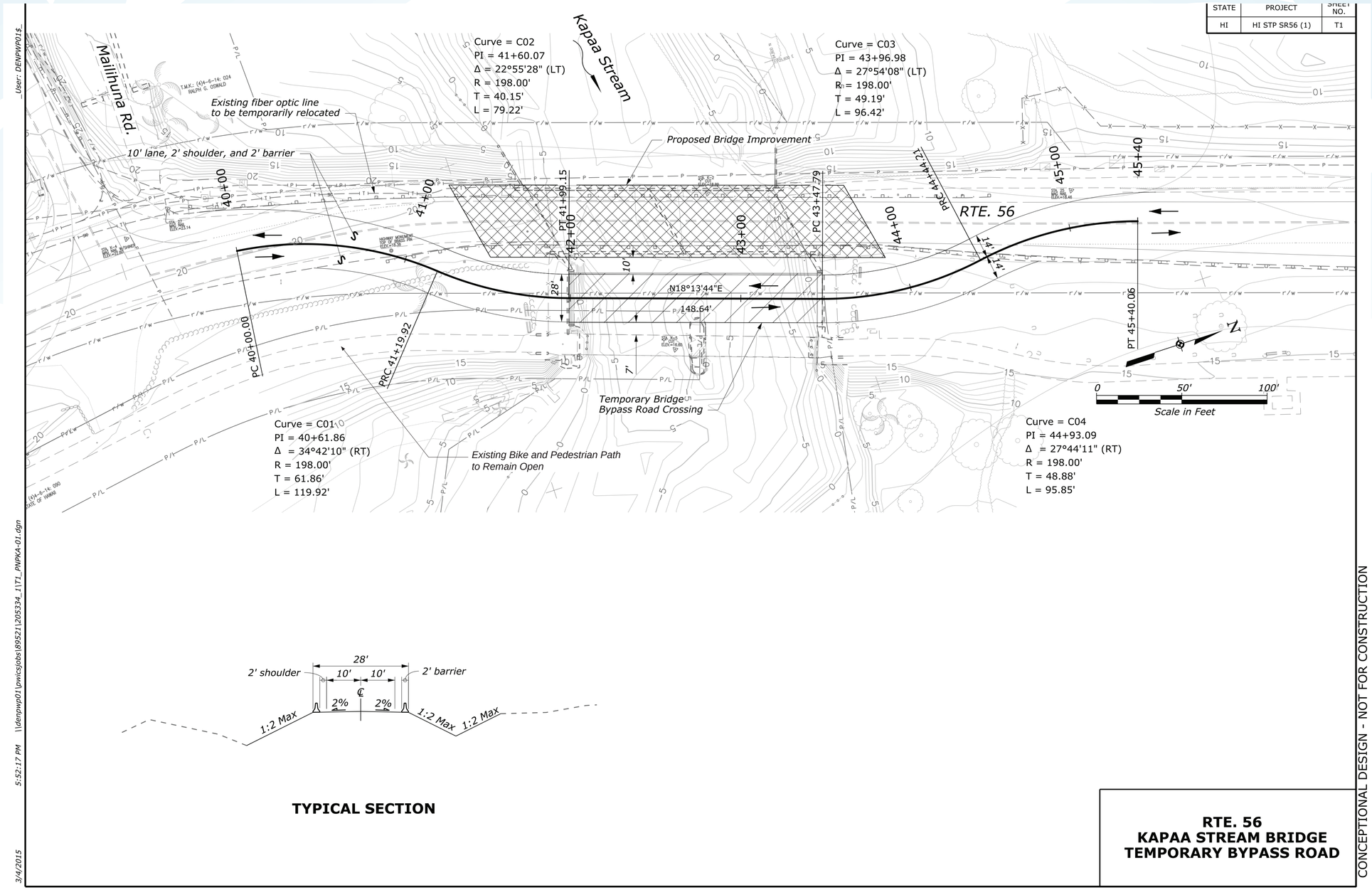

Central Federal Lands Highway Division
US Department of Transportation - Federal Highway Administration

Presented by:
ch2m