STATE	PROJECT	SHEET NUMBER
WA	PRA FOVA 10(1)	C.20

NOTE: This sheet is intended to show the text and dimension styles.
Refer to Division sample sheets for standard sheet layout.

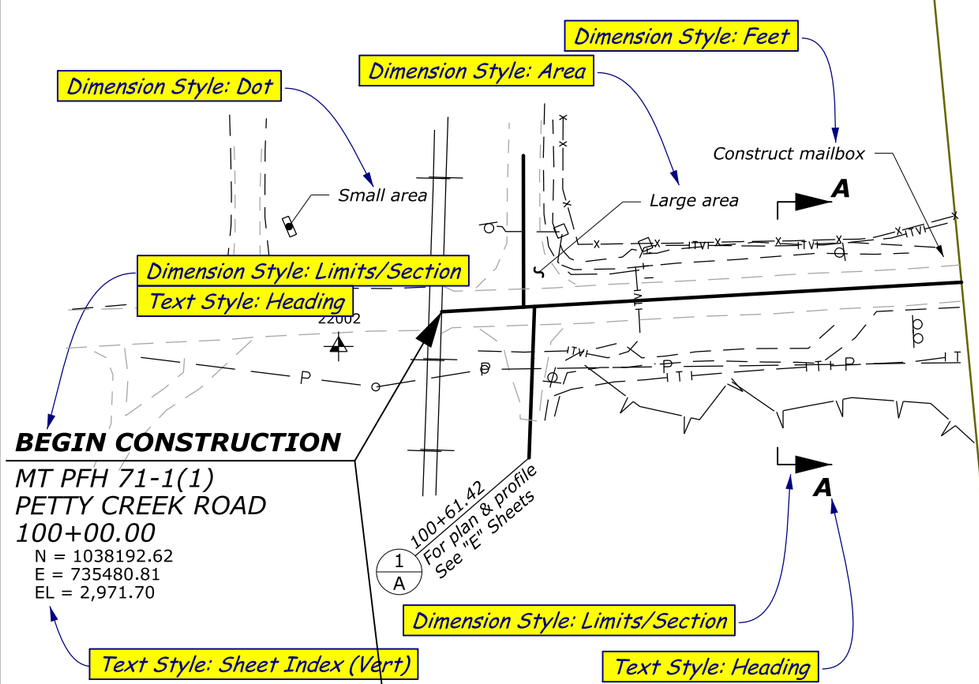

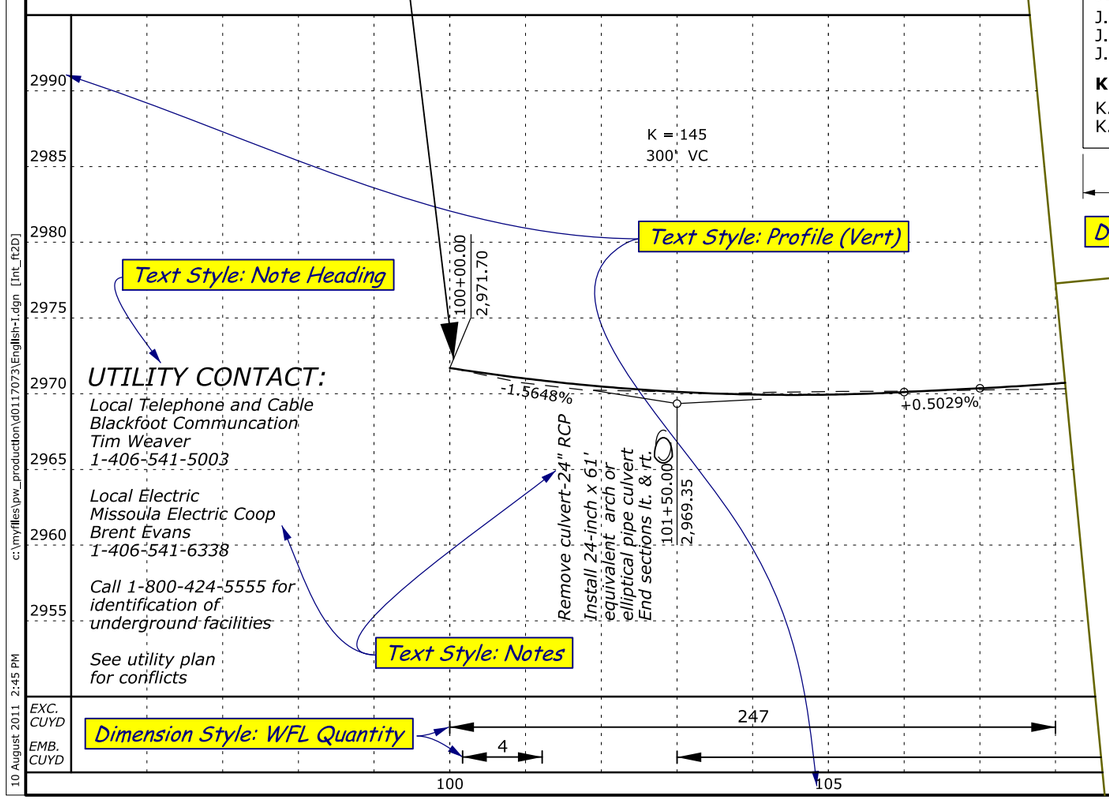

Dimension Style: Feet-Inch

Text Style: Sheet Index (Vert)

40'-0"

INDEX TO SHEETS

A. GENERAL INFORMATION
A.1 TITLE SHEET
A.2 PLAN SYMBOLS AND ABBREVIATIONS
A.3 VICINITY MAP(S)

B. SUMMARIES
B.1 SUMMARY OF QUANTITIES

C. TYPICAL SECTION(S)
C.1 TABULATION OF QUANTITIES
C.2 MAINLINE

D. PLAN-PROFILE
D.1 TABULATION OF PLAN QUANTITIES
D.2-? PLAN AND PROFILE

E. APPROACH ROADS AND PARKING AREAS
E.1

F. EROSION CONTROL
F.1 TABULATION OF QUANTITIES
F.2-? EROSION CONTROL PLAN
F.? EROSION CONTROL DETAILS

G. RETAINING WALL(S)
G.1

H. DRAINAGE
H.1 TABULATION OF DRAINAGE QUANTITIES
H.2 STANDARD DRAWINGS

I. SAFETY FEATURES
I.1 GUARDRAIL STANDARD DRAWINGS

J. TEMPORARY TRAFFIC CONTROL PLAN
J.1 TABULATION OF TRAFFIC CONTROL DEVICES
J.2 INFORMATIONAL AND PROJECT LIMIT SIGNING
J.3 WORK ZONE DETAILS

K. PERMANENT TRAFFIC CONTROL PLAN
K.1 PERMANENT SIGN DETAIL(S)
K.2 PERMANENT PAVEMENT MARKING DETAIL(S)

680'

Dimension Style: Feet

Text Style: Note Heading

Text Style: Small (Vert)

NOTE:

1. For periods noted in Table A, pavement may be unmarked if vehicle positioning guides and signing are provided per this detail. For longer periods/higher ADT or for application of temporary markings with paint or tape, use Standard M635-2.
2. On curves with radius less than 150 m, reduce cycle length to 6 m.
3. Use permanent markings plan to determine no passing zones for each direction of travel.
4. Repeat R4-1 at 1.5 km intervals.
5. Repeat W8-12 after each major intersection and every 3 km for temporary traffic control zones greater than 5 km long.
6. Use the "PASS WITH CARE" (R4-2) sign at the downstream end of a no-passing zone only if a "DO NOT PASS" (R4-1) sign has been installed at the upstream end of the zone.

Text Style: Notes

Text Style: Table Heading

Text Style: SubHeading (Heading also possible)

TABLE A	
ADT	Maximum Duration Before Markings Are Required
≤ 1000	14 Days
> 1000	3 Days

Text Style: Table Item

Dimension Style: Metric

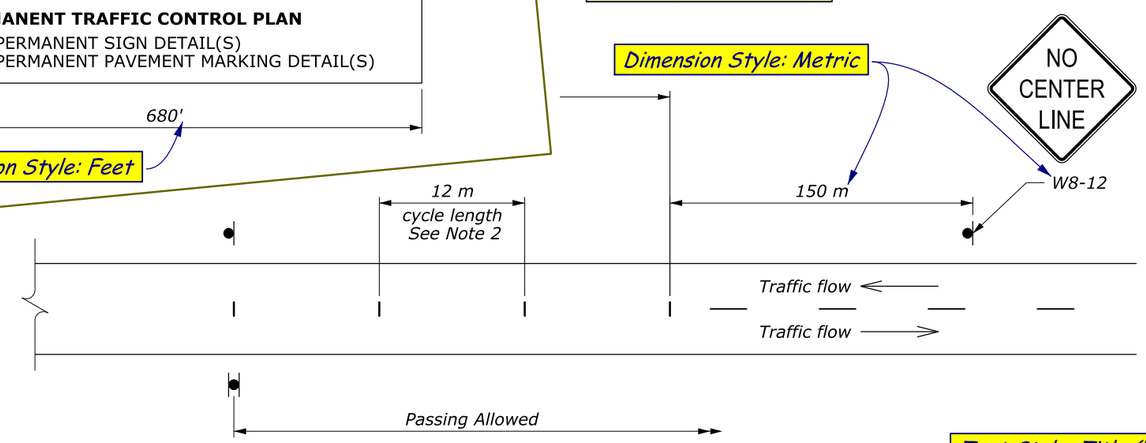

Text Style: SubTitle (Vert)

Text Style: Title (Vert)

Text Style: Heading

DETAIL C
No Passing zone both directions
Two-way traffic

Text Style: SubHeading

U.S. DEPARTMENT OF TRANSPORTATION
FEDERAL HIGHWAY ADMINISTRATION
FEDERAL LANDS HIGHWAY

U.S. CUSTOMARY STANDARD

DELINEATION AND SIGNING FOR UNMARKED PAVEMENTS

Sheet 1 of 1

STANDARD APPROVED FOR USE 6/2005
REVISED:
DRAFT: 9/2010

STANDARD
M635-3

Designed by: --/---
Checked by: --/---
c:\myfiles\pw_production\d0117073\English-1.dgn [Int_ft2D]
10 August 2011 2:45 PM