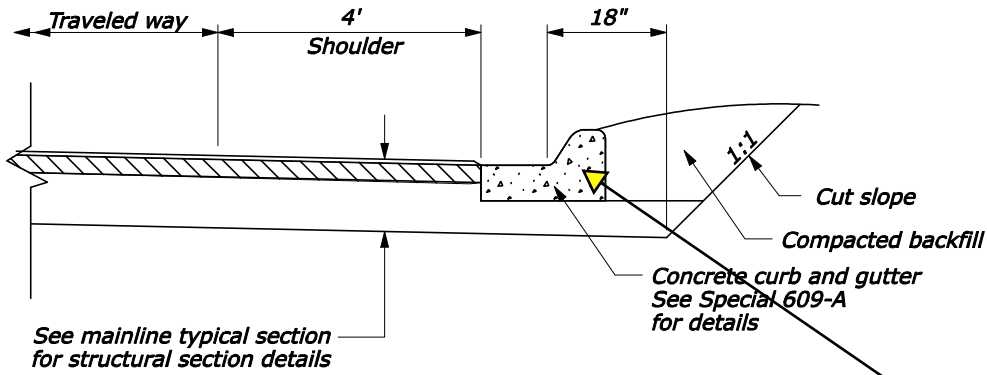
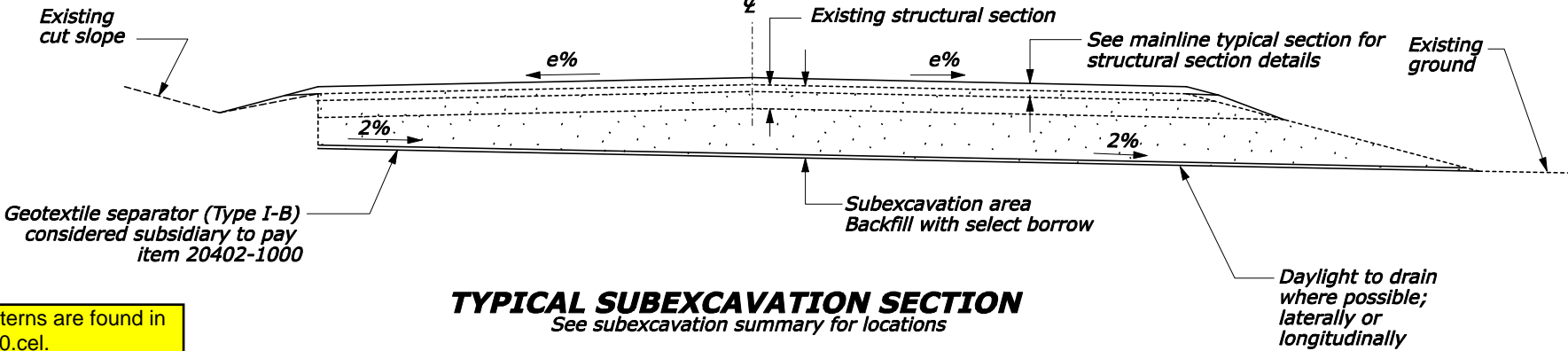


| REG | STATE | PROJECT | SHEET NO. | TOTAL SHEETS |
|-----|-------|--------------------------------|-----------|--------------|
| REG | ST | PROJECT NUMBER PROJECT NAME | A11 | A12 |

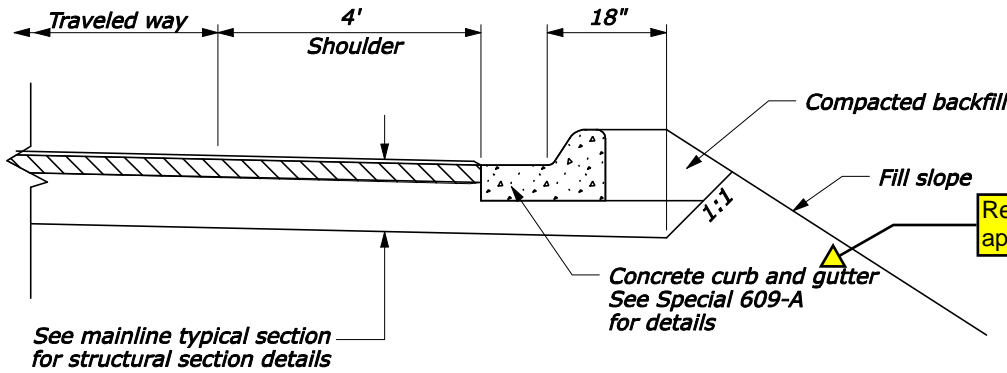
Show typical sections for guardrail, paved ditch, curb, and other miscellaneous items as necessary to define the work.



CURB AND GUTTER PLACEMENT - CUT SLOPE
See curb and gutter summary for locations



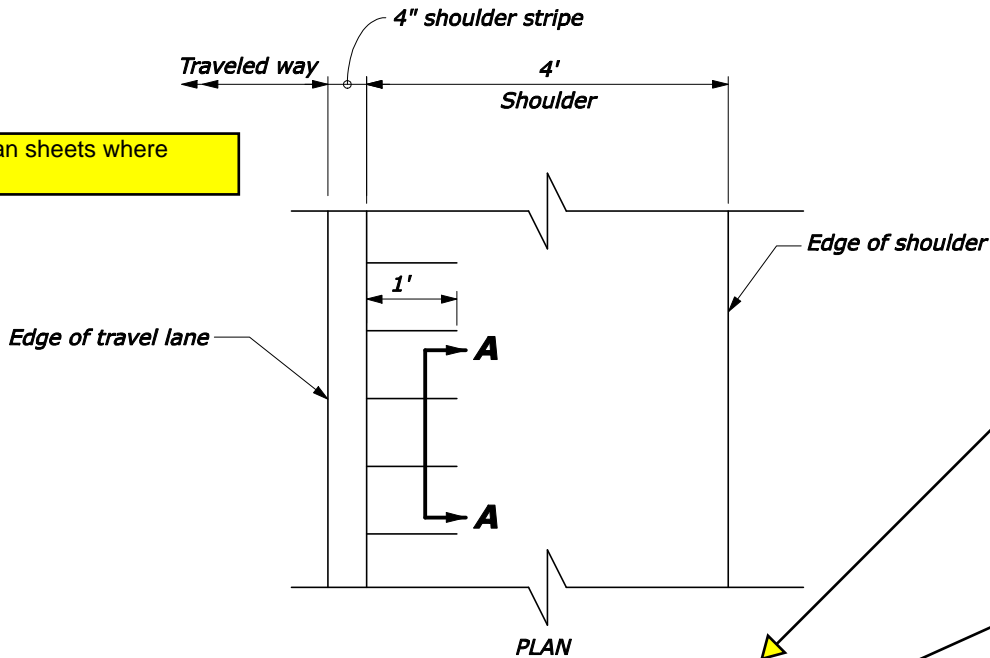
TYPICAL SUBEXCAVATION SECTION
See subexcavation summary for locations



CURB AND GUTTER PLACEMENT - FILL SLOPE
See curb and gutter summary for locations

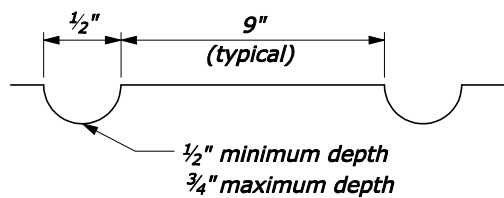
Refer to other plan sheets where appropriate

Refer to the CADD manual Chapter 3 located on the CFL website for more information on file naming conventions:
http://www.cflhd.gov/resources/CADD/CaddManDocs/Chapter3_NamingConventions_x30.pdf

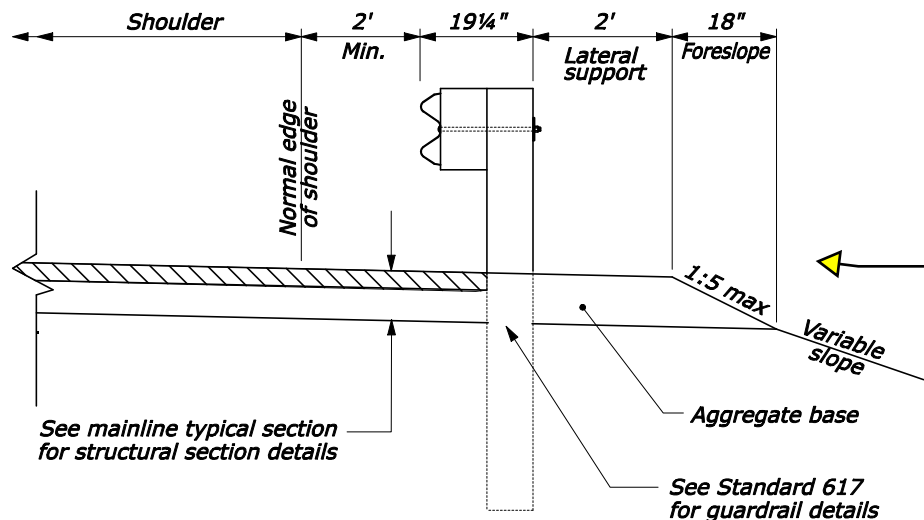


RUMBLE STRIP

7+24 to 74+75 Rt. & Lt. Northshore Road
99+93 to 141+10 Rt. & Lt. Lake Mead Boulevard



SECTION A-A



TYPICAL GUARDRAIL SECTION
See guardrail summary for locations


Verify that this drawing matches the guardrail details shown in Section 617.

Use text style 'Metric Italic, Standard Text' found in the CFLHD text style library cfl_metric_text_styles.dgnlib. Refer to the CADD Manual Chapter 5 located on the CFL website for more information:
http://www.cflhd.gov/resources/CADD/CaddManDocs/Chapter5_Annotation_x30.pdf

Use text style 'Metric Italic, Title Text' found in the CFLHD text style library cfl_metric_text_styles.dgnlib. Title text is bold and uses all capital letters. Refer to the CADD Manual Chapter 5 located on the CFL website for more information:
http://www.cflhd.gov/resources/CADD/CaddManDocs/Chapter5_Annotation_x30.pdf

Refer to the CFLHD policy on Sealing and Signing of A/E Documents (located on the CFL website):
<http://www.cflhd.gov/resources/pm/documents/policies/sealing-signing-policy.pdf>

Show 'NO SCALE' if appropriate.



U.S. DEPARTMENT OF THE INTERIOR
FEDERAL HIGHWAY ADMINISTRATION
CENTRAL FEDERAL LANDS HIGHWAY DIVISION

**TYPICAL SECTIONS
NORTHSHORE ROAD
AND LAKE MEAD BOULEVARD**

Show the NPS PMIS number for NPS projects.

NO SCALE