

CFL SAMPLE PLAN SHEET

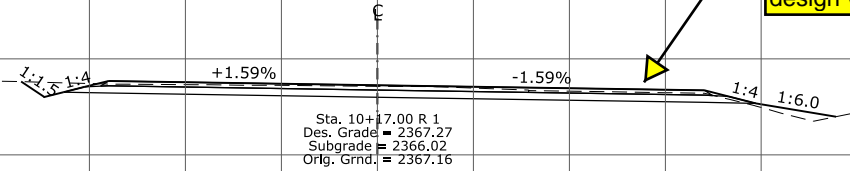
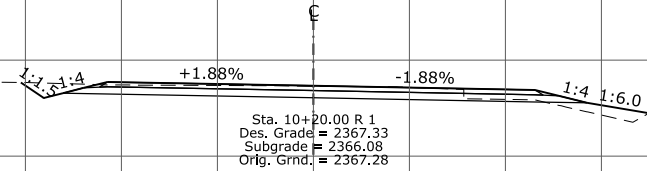
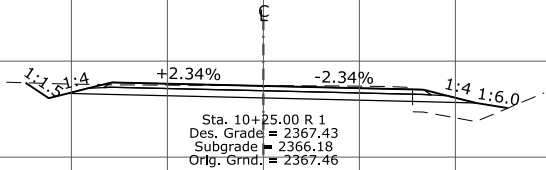
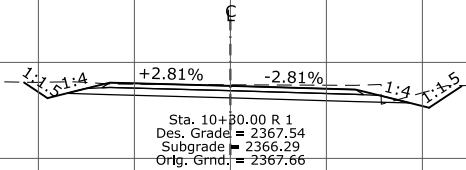
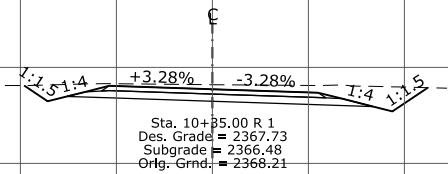
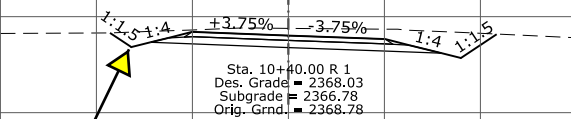
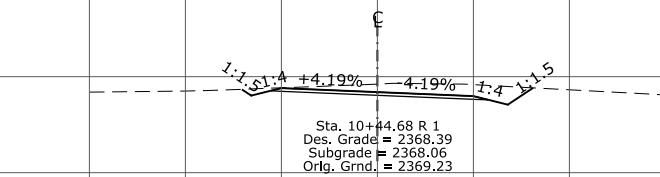
4/2/2015 9:30:33 AM N:\CFL-DPIT\Teams\Sample Plans\SamplePlanUpdates\4R Sample Sheets\Y-Minor_Xsec\XSS(APP)Sample_4R.dgn _User: doug.w.smith_

Refer to the CFLHD CADD manual Chapter 3 located on the FLH website for more information on file naming conventions:
http://flh.flhwa.dot.gov/resources/cadd/cfl/CaddManDocs/MicrostationV8iStandardsManual/Chapter03_NamingConventions_v8i.pdf

Refer to the CFLHD Geopak CADD Manual Chapter 8 located on the FLH website for procedures to develop the cross sections and create the cross section sheets:
http://flh.flhwa.dot.gov/resources/cadd/cfl/CaddManDocs/GEOPakv8iStandardsManual/Chapter8Xsections_v8i.pdf

Incorporate ditch widening at culvert inlets, including transitions.

Use proper turning radii and widths at approach road intersections. Verify using design vehicle.



AP2096

STATE	PROJECT	SHEET
ST	PROJECT NUMBER	NUMBER
	PROJECT NAME	Y1