

## Notes to the Designer

Updated October 2023

### Pavement Marking Symbols and Words

#### General Information

- All graphics and text will be in the design and layout models. Reference the desired graphics from the layout model into the sheet model for printing.
- **Marking Options**  
There are several words and symbols shown in the drawing. See the MUTCD and SHS for additional markings and dimensions.

#### Applicable SCRs

- None

#### Typical Pay Item Used

- 63405-0050 Pavement markings, symbols [EACH]
- 63405-#### Pavement markings, type #, arrow/word message/symbol [EACH]

#### Updates

- **June 2021**
  - Updated for OpenRoads Designer
- **October 2023**
  - Updated border; updated to international foot seed



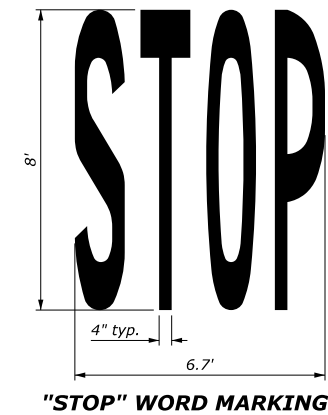
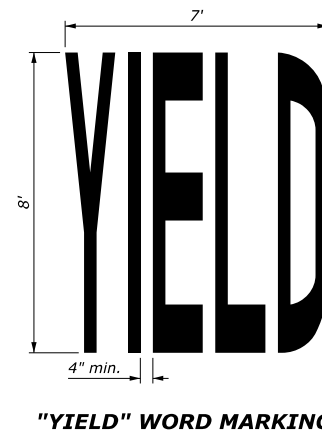
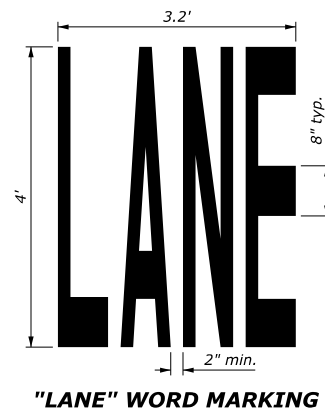

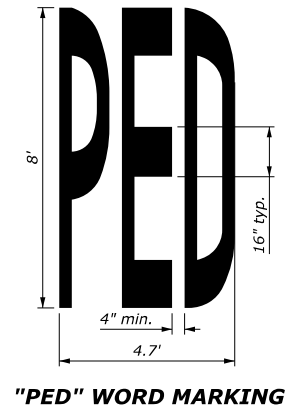

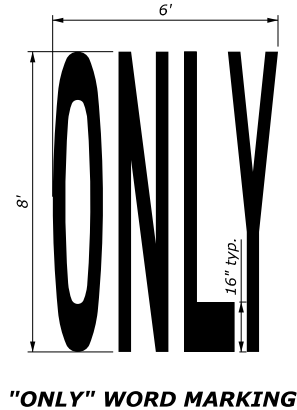
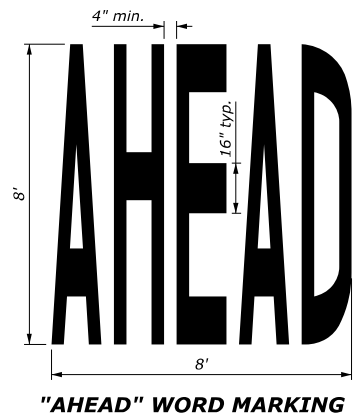
PROJECT	xxx	xxxx
PROJECT NUMBER	SHEET NUMBER	
PROJECT NAME		

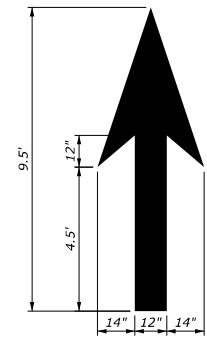
NOTE:

1. Place pavement word and symbol markings according to the "Manual on Uniform Traffic Control Devices" (MUTCD), current edition.
2. Ensure all letters, numerals and symbols conform to the "Standard Highway Signs", current edition.
3. The accessibility parking space marking only includes the accessibility symbol unless a border is indicated in the striping plan.

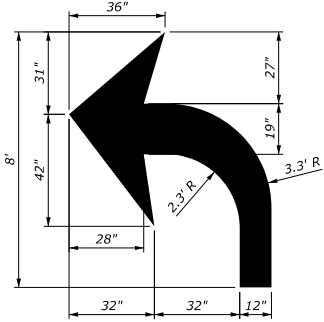
Pavement Marking Areas	
TYPE	SQFT

U.S. DEPARTMENT OF TRANSPORTATION FEDERAL HIGHWAY ADMINISTRATION OFFICE OF FEDERAL LANDS HIGHWAY	
CFLHD SPECIAL	
PAVEMENT MARKINGS SYMBOLS AND WORDS	
	SPECIAL
	634-A

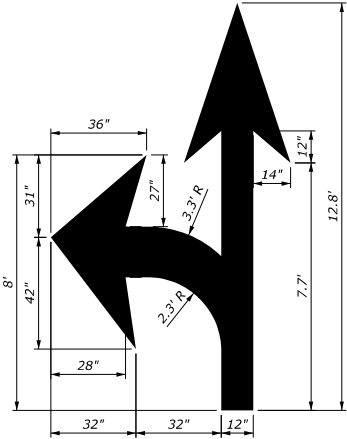




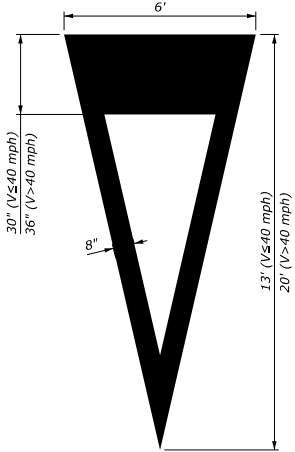
THROUGH LANE-USE ARROW



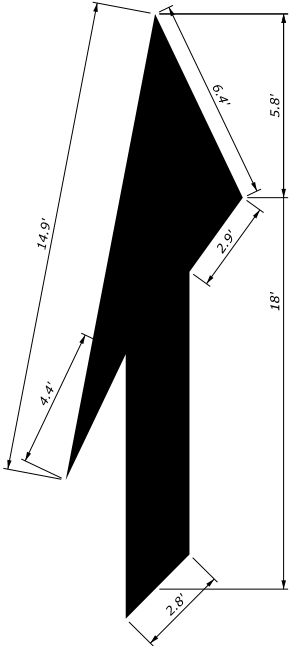
TURN LANE-USE ARROW



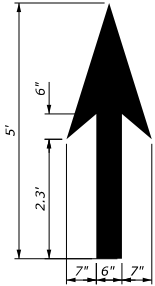
TURN AND THROUGH LANE-USE ARROW



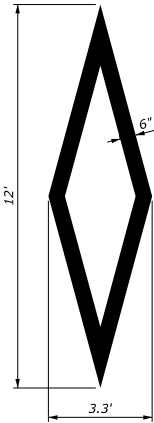
YIELD AHEAD TRIANGLE SYMBOL



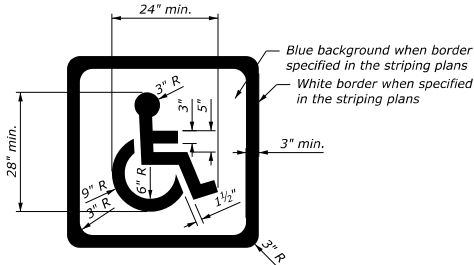
LANE REDUCTION ARROW




BIKE LANE THROUGH LANE-USE ARROW



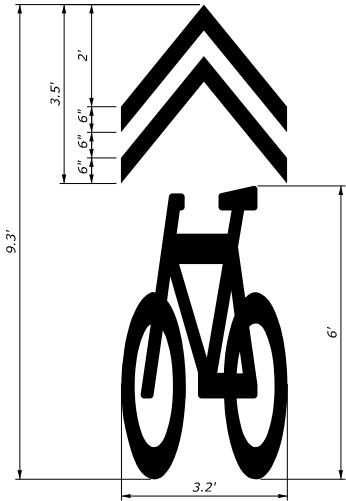
PREFERENTIAL LANE SYMBOL



ACCESSIBILITY PARKING SPACE MARKING



BIKE LANE SYMBOL MARKING



SHARED ROADWAY BICYCLE MARKING