STATE	PROJECT	SHEET NUMBER
WY	PRA-YELL 10(9)	D.2

SAMPLE

UTILITY CONTACT:

Local Telephone
A. G. Bell
(888) 555-4321

Public Utility Department
J. E. Hoover
(800) 555-1234 Ext. 57

Show contact information for utilities

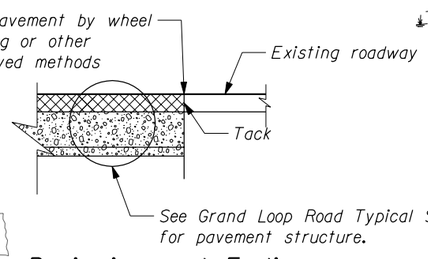

Ac=M.PP
As=2

Beginning and Ending Pavement Transition

Ft=24
Tx=6
Ls=4
Jt=LT

BEGIN PROJECT PRA-YELL 10(9)
GRAND LOOP ROAD
SCHEDULE A & B
10+330

N 550852.420
E 742739.595

Lv=60
Co=0
Lc=0
Wt=2

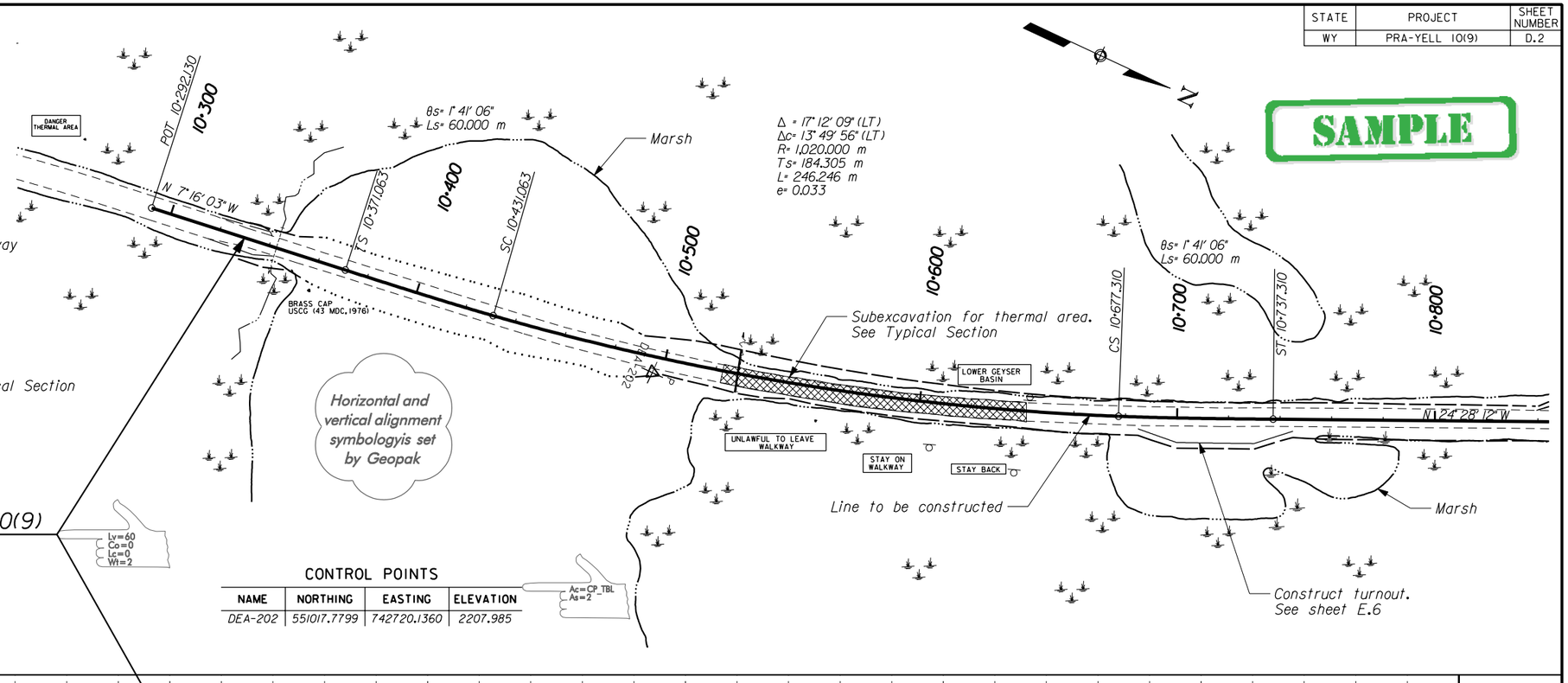

Horizontal and vertical alignment symbologyis set by Geopak

CONTROL POINTS

NAME	NORTHING	EASTING	ELEVATION
DEA-202	551017.7799	742720.1360	2207.985

Ac=CP_TBL
As=2

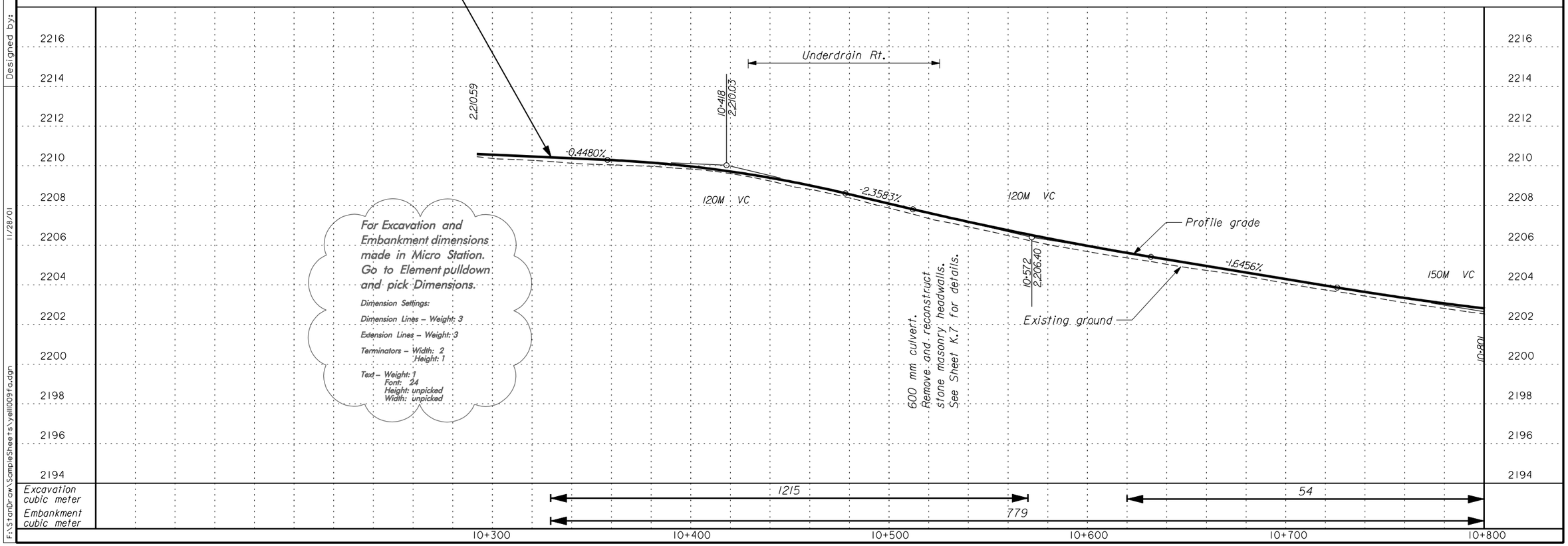

For Excavation and Embankment dimensions made in Micro Station. Go to Element pulldown and pick Dimensions.

Dimension Settings:

Dimension Lines – Weight: 3

Extension Lines – Weight: 3

Terminators – Width: 2
Height: 1

Text – Weight: 1
Font: 24
Height: unpicked
Width: unpicked

Designed by: A. Designer | Checked by: D. Checker | 2/1999 | 3/1999 | 11/28/01

F:\StanDraw\SampleSheets\yell1009fa.dgn