STATE	PROJECT	SHEET NUMBER
WY	PRA-YELL 10(10)	N.3

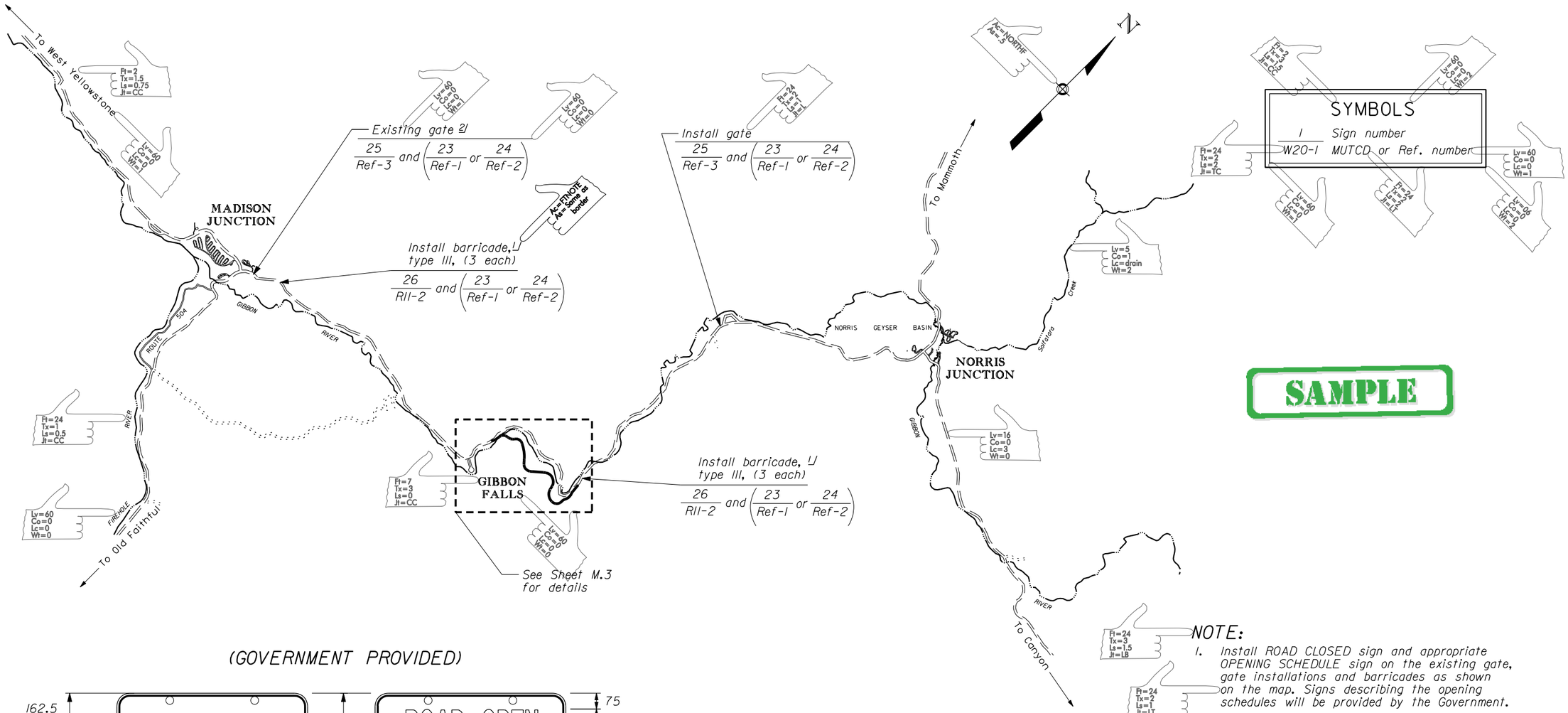

(GOVERNMENT PROVIDED)

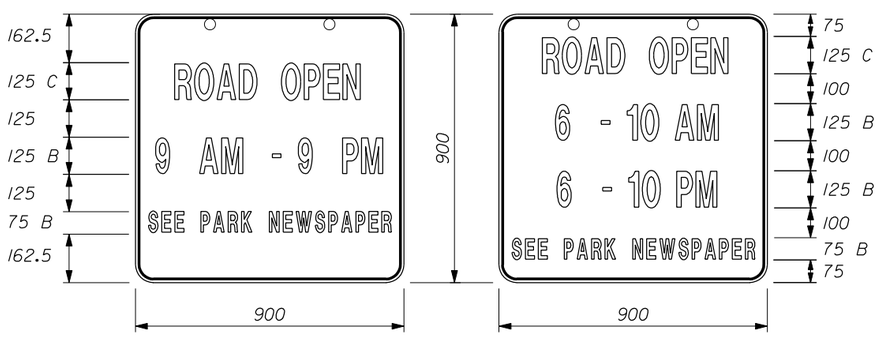

Ref - 1 Ref - 2



Ref - 3

NOTE:

1. Install ROAD CLOSED sign and appropriate OPENING SCHEDULE sign on the existing gate, gate installations and barricades as shown on the map. Signs describing the opening schedules will be provided by the Government.

2. Position advanced informational flagger at Norris Junction to provide notice of road closure for southbound traffic. (5:00 AM - 8:30 AM June thru September)

FOOTNOTE:

1/ Adjust closure location to the Terrace Springs Turnout (approximatly 1+830) when traffic backs up through the Madison Junction intersection.

2/ Utilize existing gate during construction operations. Install new gate upon completion of work.

NPS Pkg. No. 254E NPS Drwg. No. 101/43927

TEMPORARY TRAFFIC CONTROL PLAN (GATE /CLOSURE SIGNING)

Designed by: A. Designer | Checked by: D. Checker | 2/1999 | 11/28/01 | 3/1999

F:\StanDraw\SampleSheets\yell010na.dgn